
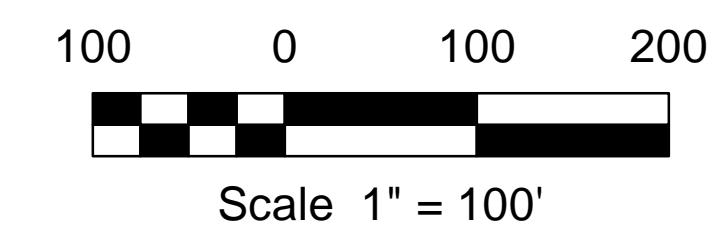
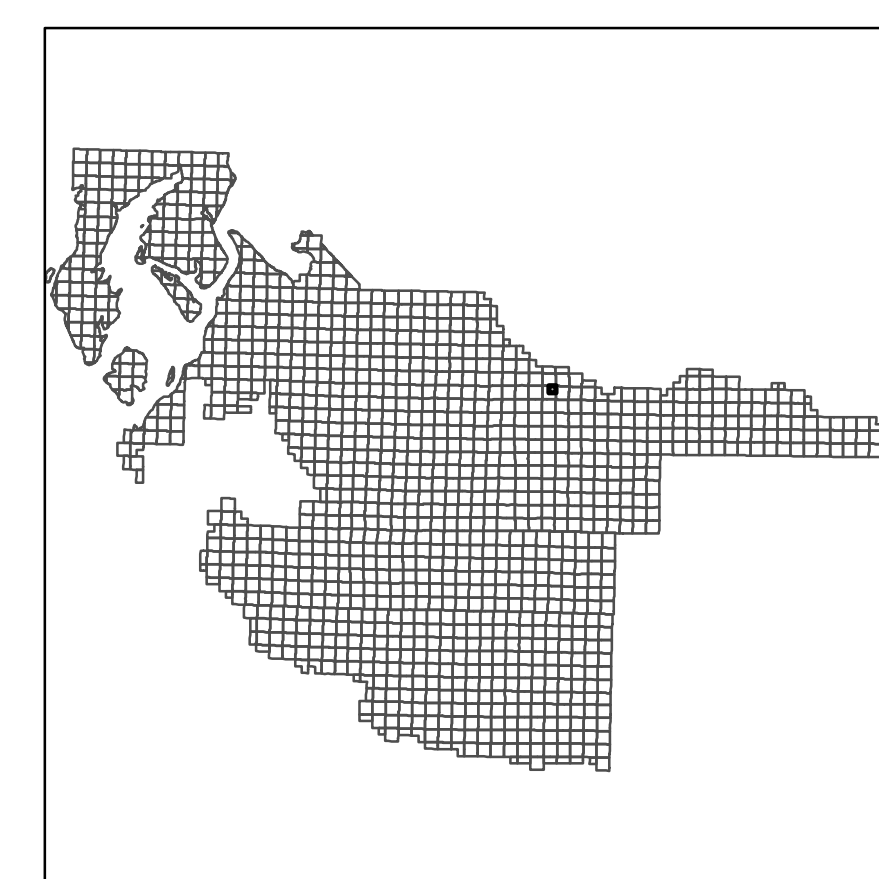
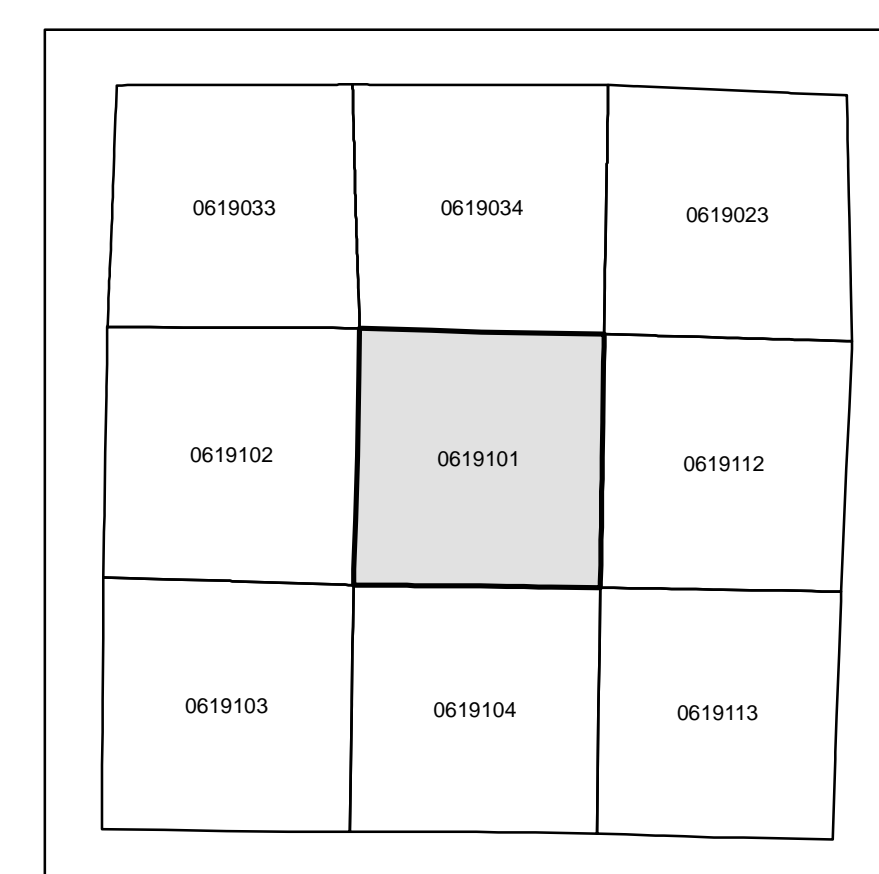


NE 1/4 SEC 10
T19N R6E W.M.



Washington State Plane Feet, South Zone
Datum: NAD83-91



DATE OF PRODUCTION: 02/21/2021
MAP NUMBER: 0619101

Assessor-Treasurer
2401 South 35th St, Rm 142
Tacoma, Washington 98409

The map features are approximate and are intended only to provide an indication of said feature. Additional areas that have not been mapped may be present. This is not a survey. Orthophotos and other data may not align. The County assumes no liability for variations ascertained by actual survey. ALL DATA IS EXPRESSLY PROVIDED 'AS IS' AND 'WITH ALL FAULTS'. The County makes no warranty of fitness for a particular purpose.

Legend

- Railroad
- Monument Line
- Private Road
- Public ROW
- Hydrographic
- Encumbrance
- Condominium
- Large Lot
- Record of Survey
- Short Plat
- Plat
- PLSS Boundaries
- City Limits

